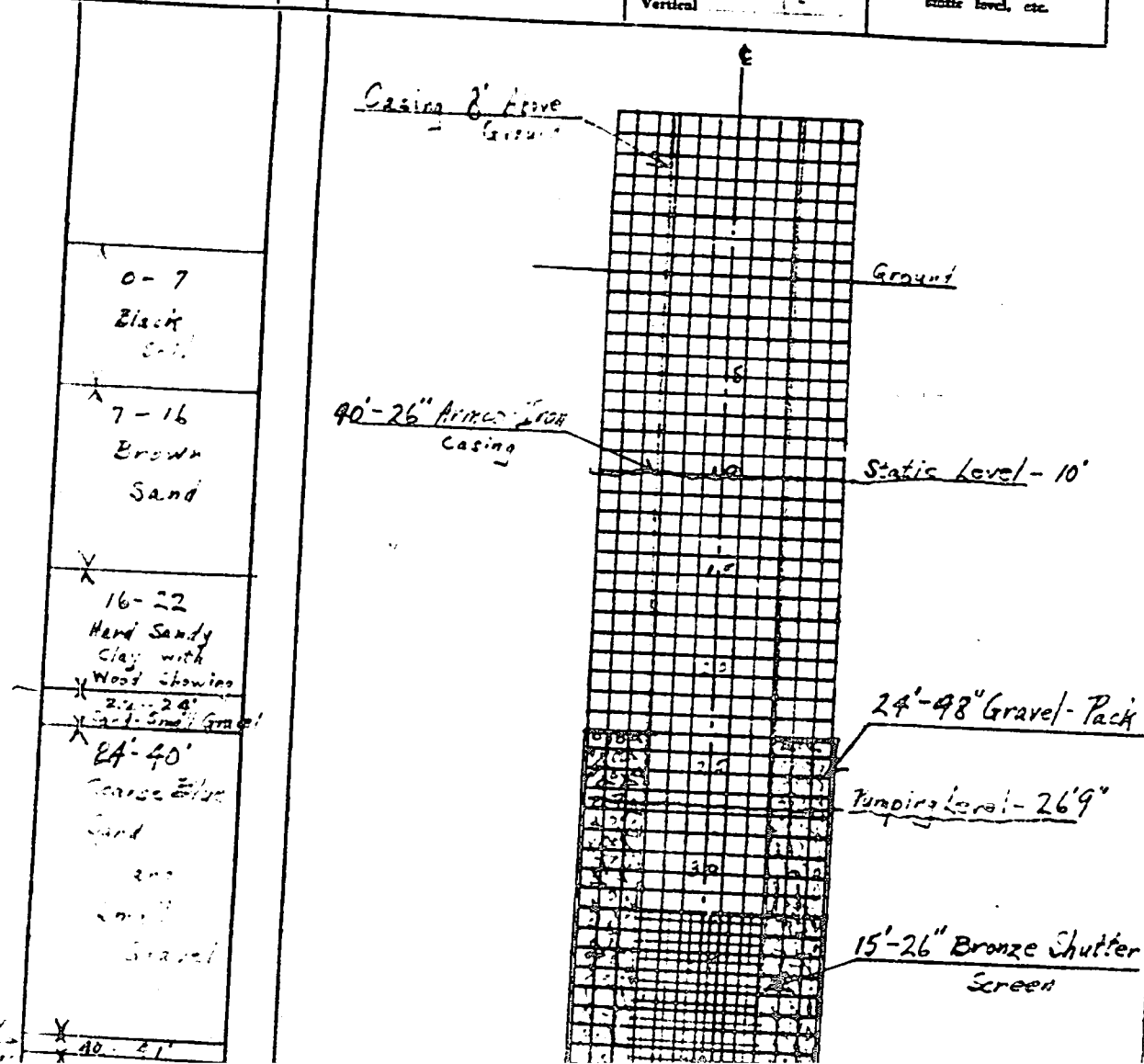


Well #10

W-41328

GEOLOGICAL DATA			CASING DATA	WELL DATA	
Formation	Material and distance from surface in ft.	Series	Position, kind and extent of casing, liners, shoes, etc.	Scale: Horizontal _____ Vertical _____	Position of seals, screens, static level, etc.



0-7
Black
Silt

X 7-16
Brown
Sand


X 16-22
Hard Sandy
Clay with
Wood Shavings

X 22-24
Silt. Small Gravel

X 24-40
Coarse Silty
Sand

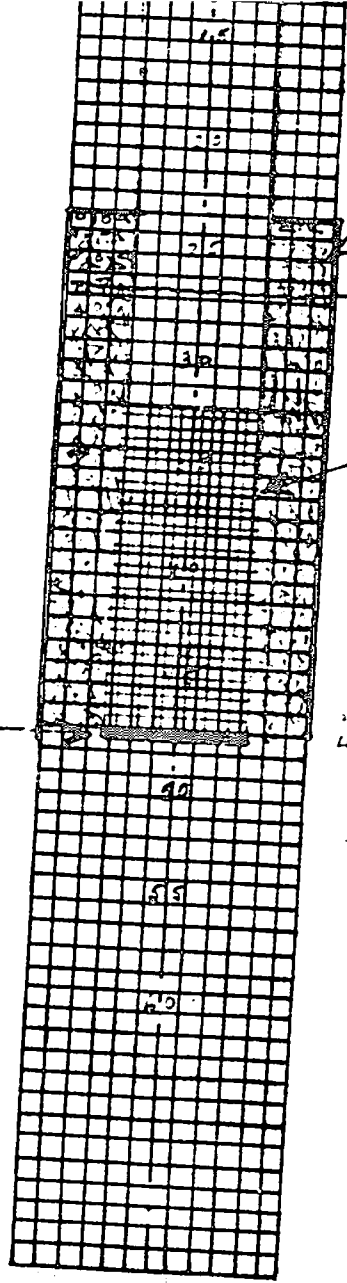
X 40-41

W-41328
E. S. S. S.



100' E. of S. 1/4
 Section 10, T. 100 N., R. 100 W.

4 Coarse 2" Wood
 Shave



24'-48" Gravel-Pack

Pumping Level - 26'9"

15'-26" Bronze Shutter
Screen

W-41328